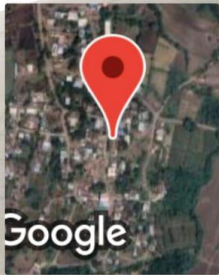


**MIMER MEDICAL COLLEGE, TALEGAON DABHADE,
DEPARTMENT OF COMMUNITY MEDICINE
NO TOBACCO DAY ACTIVITY REPORT NANOLI TURF CHAKAN**

Name of the activity	World No Tobacco Day
Date	31/05/2023
Time	10.30 am to 11.00am
Venue	Nanoli Turf Chakan (Adopted Village)
Total number of participants/beneficiaries	25
Faculty / Medical team	Dr. Ashlesha Dandekar and Interns
In-charge	Dr. Aastha Pandey
Brief summary of the event in around 100 words (purpose, conduct, feedback, impact, suggestions)	<p>Aim: To raise awareness about the harmful effects of tobacco use and to promote to reduce tobacco consumption.</p> <p>World No-Tobacco day observed on every 31st of May every year. The Theme was Grow food, not tobacco</p> <p>A health education awareness session was conducted by Department of Dentistry in collaboration with Department of Community Medicine at Nanoli Turf Chakan (Adopted village) under the guidance of,</p> <p>Dr. S.V. Chincholikar Sir, Dr. Ashlesha Dandekar Ma'am and Dr. Mathesul Aniket</p> <p>Topics:</p> <ul style="list-style-type: none"> - Harmful effects of smoke and smokeless form of tobacco - Second hand smoke - Smoking, Tobacco Use and Health - Health of teeth and gums - Associated Cancers - Oral health and hygiene - Social and Financial impact - Periodic checkups - Tobacco addiction - De-addiction <p>by Dr. Gayatri More ma'am (Dept. Of Dentistry) and Interns in Community Medicine</p> <p>Health checkup camp and Oral Health camp was organised, 22 patients were benefitted from the camp along with 01 home visit (PNC case) was done</p>
Circular / Notification (Date, time, venue, guest, speaker, faculty etc.)	No
Pamphlet	NA
Attendance (if applicable)	Attached
Coloured geo-tagged photos (2 to 4)	Attached



GPS Map Camera

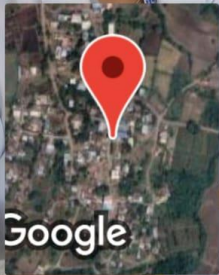


Google

Nanoli Tarf Chakan, Maharashtra, India
QP32+V55, Nanoli Tarf Chakan, Maharashtra 410507, India
Lat 18.754648°
Long 73.70044°
31/05/23 12:13 PM GMT +05:30



GPS Map Camera

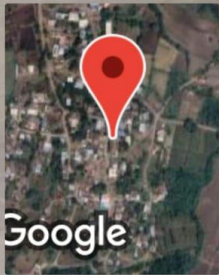


Google

Nanoli Tarf Chakan, Maharashtra, India
QP32+V55, Nanoli Tarf Chakan, Maharashtra 410507, India
Lat 18.754687°
Long 73.700369°
31/05/23 11:26 AM GMT +05:30



GPS Map Camera

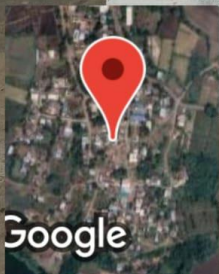


Google

Nanoli Tarf Chakan, Maharashtra, India
QP32+V55, Nanoli Tarf Chakan, Maharashtra 410507, India
Lat 18.754657°
Long 73.700413°
31/05/23 12:04 PM GMT +05:30



GPS Map Camera

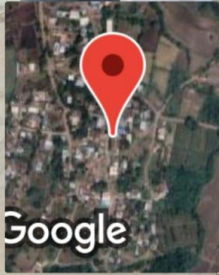


Google

Nanoli Tarf Chakan, Maharashtra, India
QP32+M3F, in front of Vitthal Rakhumai Mandir, near by Z P Primary
School, Nanoli Tarf Chakan, Maharashtra 410507, India
Lat 18.754377°
Long 73.700064°
31/05/23 11:53 AM GMT +05:30



GPS Map Camera

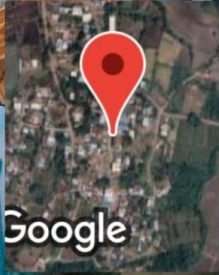


Google

Nanoli Tarf Chakan, Maharashtra, India
QP32+V55, Nanoli Tarf Chakan, Maharashtra 410507, India
Lat 18.754661°
Long 73.700396°
31/05/23 11:33 AM GMT +05:30



GPS Map Camera



Google

Nanoli Tarf Chakan, Maharashtra, India
QP32+V55, Nanoli Tarf Chakan, Maharashtra 410507, India
Lat 18.75461°
Long 73.700359°
31/05/23 11:42 AM GMT +05:30