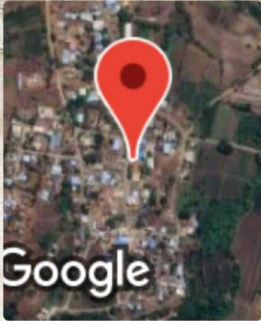


MIMER MEDICAL COLLEGE, TALEGAON DABHADE
DEPARTMENT OF COMMUNITY MEDICINE
NATIONAL NUTRITION MONTH HEALTH TALK NANOLI TARF CHAKAN
ACTIVITY REPORT

| | | |
|-----|--|---|
| 1. | Name of the activity | National Nutrition Month Health Talk |
| 2. | Date | 13/09/2023 |
| 3. | Time | 2:30 to 3:30 pm |
| 4. | Venue | Nanoli Tarf Chakan |
| 5. | Total number of participants/beneficiaries | 67 |
| 6. | Faculty / Medical team | Dr. Astha Pandey, prof. Community medicine, Dr. Ashlesha Dandekar Tutor Community medicine, Dr. Aniket Mathesul Resident Community medicine, |
| 7. | In-charge | Dr. Sanjeev Chincholikar, HOD Community Medicine Dept. |
| 8. | Brief summary of the event in around 100 words (purpose, conduct, feedback, impact, suggestions) | National nutrition month celebrated at Nanoli by MIMER Medical College Team. It was conducted by two interns (Dr Deepika and Dr Aryan) & two Sisters (Mrs Savita and Mrs Sonali). The information about composition of balanced diet and consequences of their deficiencies given. Importance of daily exercise informed. There were 67 people attended that programme. OPD was conducted on same day. OPD patients were 11. Free medications provided to them according to their complaints. |
| 9. | Circular / Notification (Date, time, venue, guest, speaker, faculty etc.) | Attached |
| 10. | Pamphlet | - |
| 11. | Attendance (if applicable) | Attached |
| 12. | Coloured geo-tagged photos (2 to 4) | Attached |




GPS Map Camera



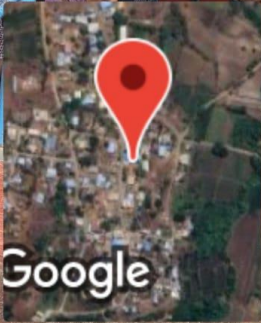
Nanoli Tarf Chakan, Maharashtra, India
QP32+V55, Nanoli Tarf Chakan, Maharashtra 410507,
India
Lat 18.75468°
Long 73.700422°
16/09/23 11:17 AM GMT +05:30



GPS Map Camera

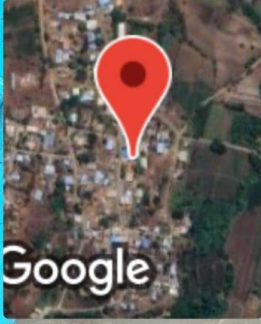


Nanoli Tarf Chakan, Maharashtra, India
QP32+V55, Nanoli Tarf Chakan, Maharashtra 410507,
India
Lat 18.754702°
Long 73.700442°
16/09/23 11:19 AM GMT +05:30




Nanoli Tarf Chakan, Maharashtra, India
QP32+V55, Nanoli Tarf Chakan, Maharashtra 410507,
India
Lat 18.754709°
Long 73.700494°
16/09/23 11:28 AM GMT +05:30

GPS Map Camera



Nanoli Tarf Chakan, Maharashtra, India
QP32+V55, Nanoli Tarf Chakan, Maharashtra 410507,
India
Lat 18.754707°
Long 73.700514°
16/09/23 11:29 AM GMT +05:30

GPS Map Camera



Nanoli Tarf Chakan, Maharashtra, India

QP52+X99, Nanoli Tarf Chakan, Maharashtra 410507,
India

Lat 18.758936°

Long 73.700525°

16/09/23 12:46 PM GMT +05:30